




MAP 4.3 City of Simpsonville Extraterritorial Land Use Map







0 0.5 1 Miles

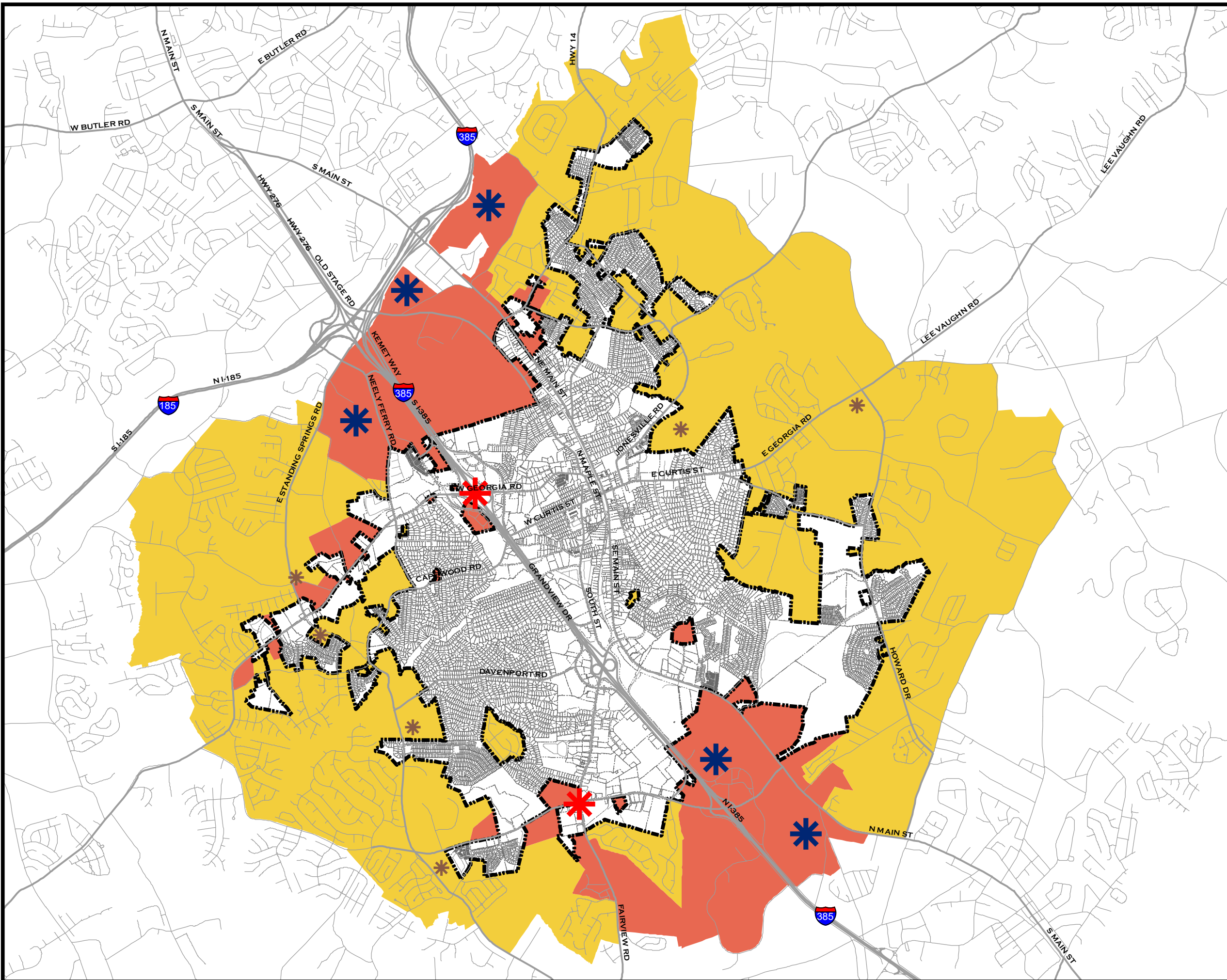
Legend

Conceptional Activity Center

-  Multi-Family Residential
-  Business Growth Area
-  Regional Activity Center

Future Land Use

-  Activity Area
-  Neighborhood
-  Roads
-  City Limits



Created on October 26, 2020
 Reproduction of this map is prohibited without permission from the City of Simpsonville.
 DISCLAIMER: The information contained herein is for reference purposes only. The City of Simpsonville makes no warranty, express or implied, nor any guarantee as to information provided herein. The City of Simpsonville explicitly disclaims all representations and warranties. The City of Simpsonville assumes no liability for any errors, omissions, or inaccuracies in the information provided herein.